RESSOURCES

01.12.2021

CARTES HISTORIQUES

Bassi
Carella
Marello
Architectes

Avenue Rosemont 6
CH-1208 Genève
022 700 81 81
www.bcma.ch

CARTES HISTORIQUES

Carte Dufour - publiée entre 1845 et 1865
Carte Siegfried - publiée de 1870 à 1926

swisstopo :
https://www.swisstopo.admin.ch/fr/connaissances-faits/histoire-collections/cartes-historiques.html

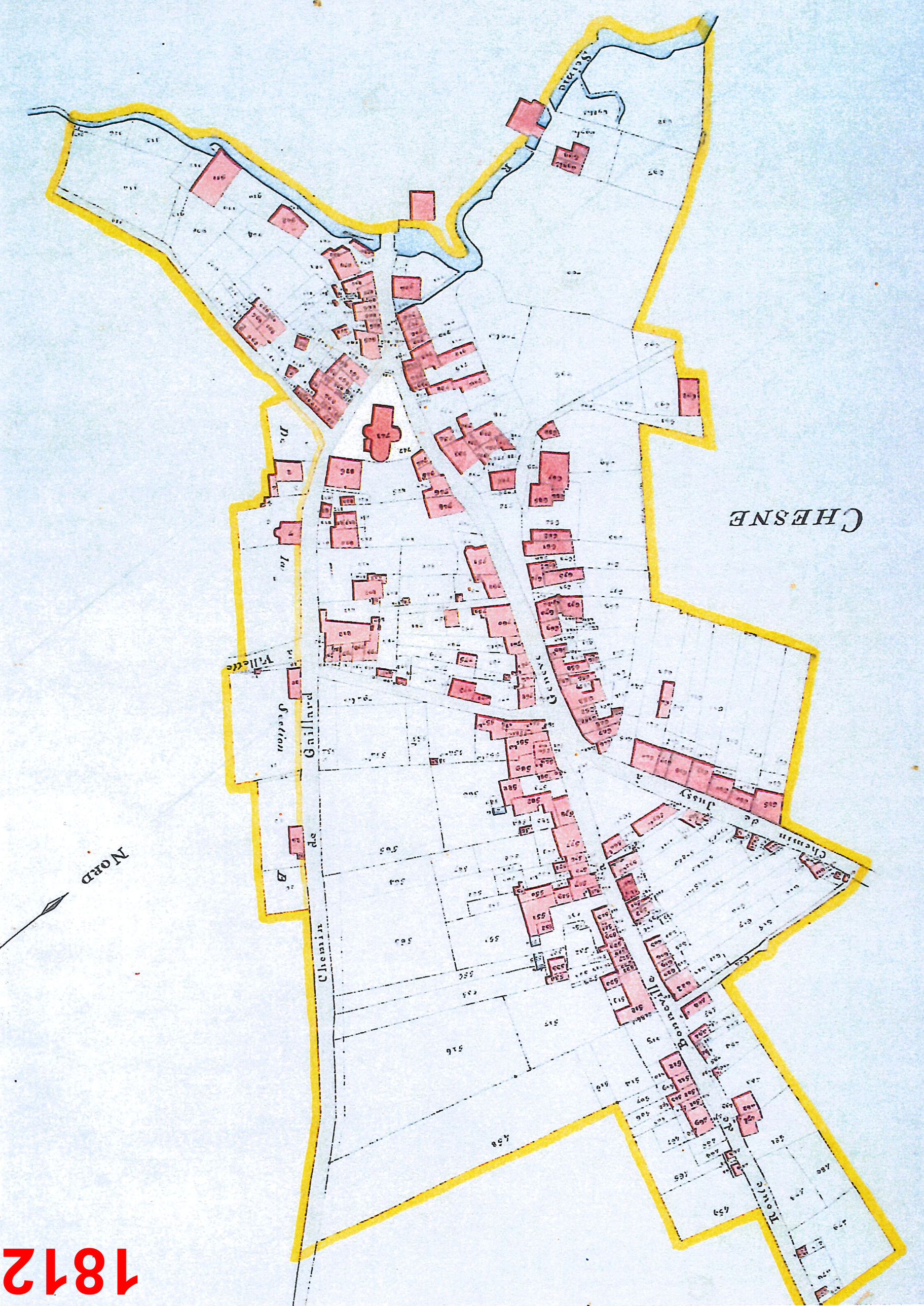
CHESNE
Nord
Chemin de Gaillard
Section Tillette
Chemin de Chissy
Route de Bonneville
Rue de Chissy
Ruisseau
Pl.
742
458
459
515
516
517
518
519
520
521
522
523
524
525
526
527
528
529
530
531
532
533
534
535
536
537
538
539
540
541
542
543
544
545
546
547
548
549
550
551
552
553
554

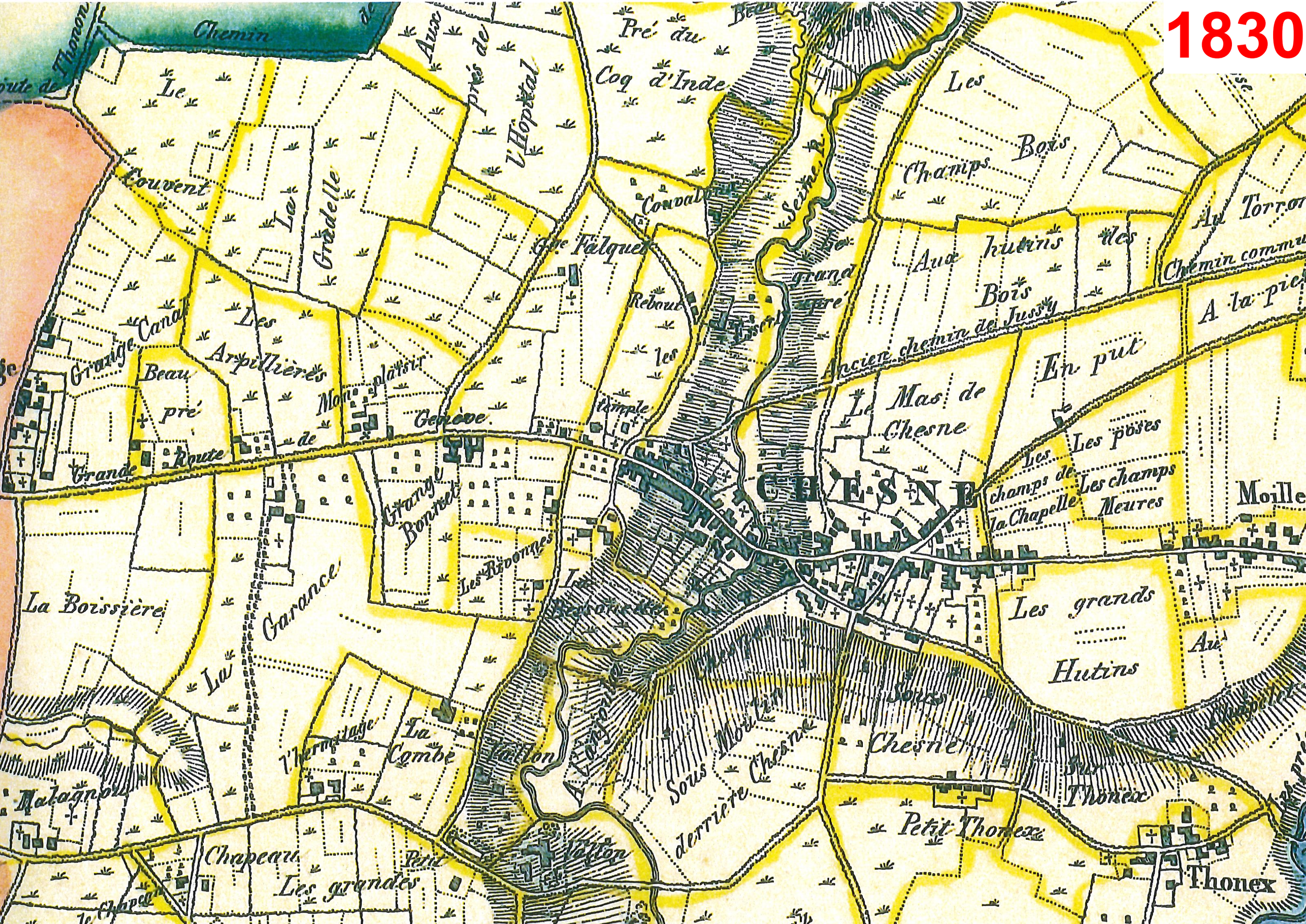
1830
Chemin
Le
Couvent
La
Gradelle
Aux
prés de
l'Hôpital
Pré du
Coq d'Inde
Les
Bois
Champs
Au Torron
Chemin commu
Aux
hutins
des
Bois
Ancien chemin de Jussy
A la pie
Grange Canal
Les
Arpillières
Beau
pré
Mon plaisir
Genève
Grande Route de
Rebout
les
temple
Le
Mas de
Chesne
En put
Les poses
Les champs de la Chapelle
Les champs
Meures
Moille
CHESNE
Grange
Bonnet
Les Rivonnes
La Boissière
La
Garance
Les grands
Hutins
Au
Sous
Chesne
Sous Moulin
derrière Chesne
Sur
Thonex
Petit Thonex
Thonex
Malagnou
l'hermitage
La
Combe
Vallon
Chapeau
Les grandes
Petit
Vallon

1847

1889

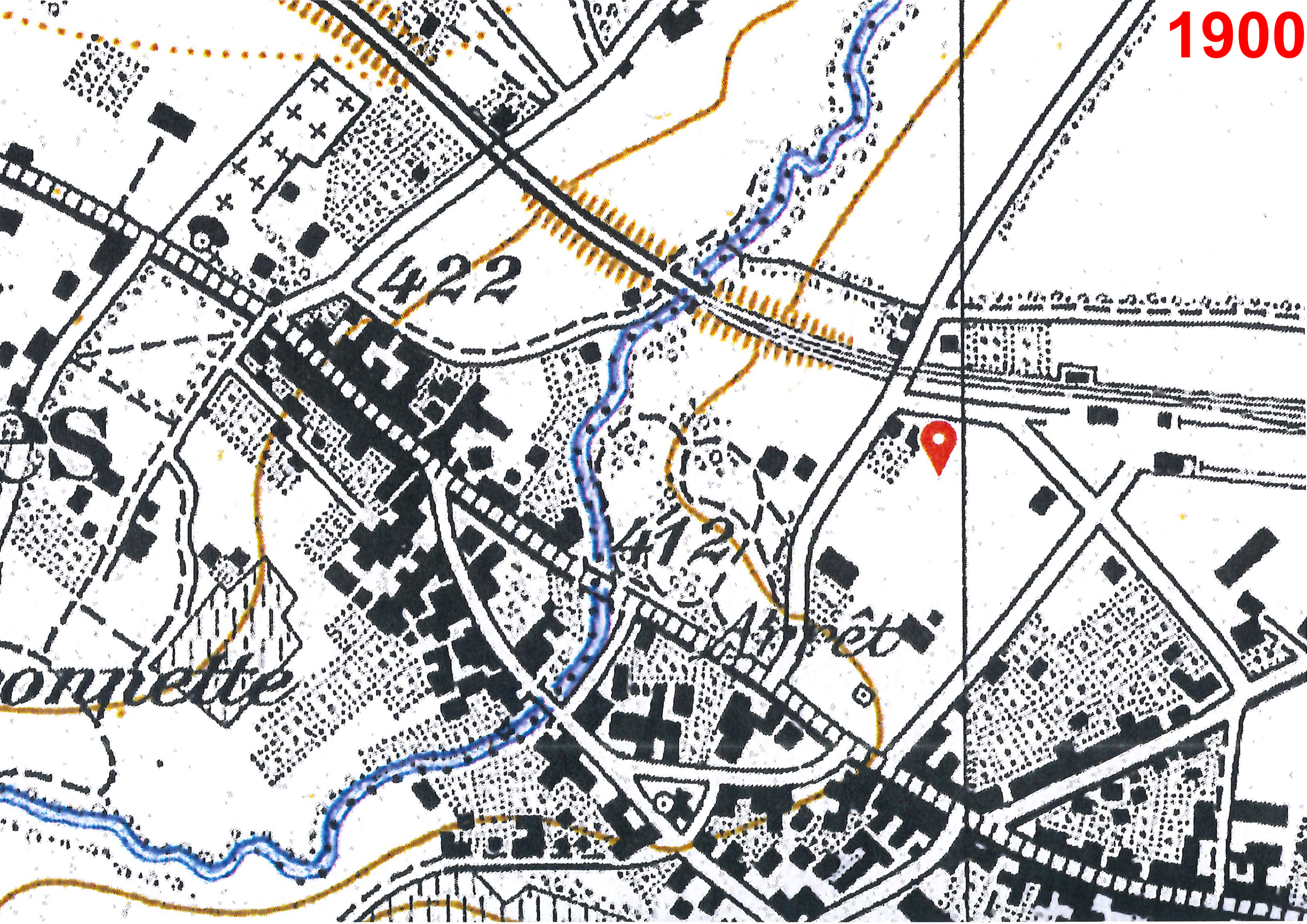
1900
422
412
onnette

1903

NOUVEAU QUARTIER DE LA GARE Chêne-Bourg SUISSE

SUR LIGNE GENÈVE-ANNEMASSE P.L.M.

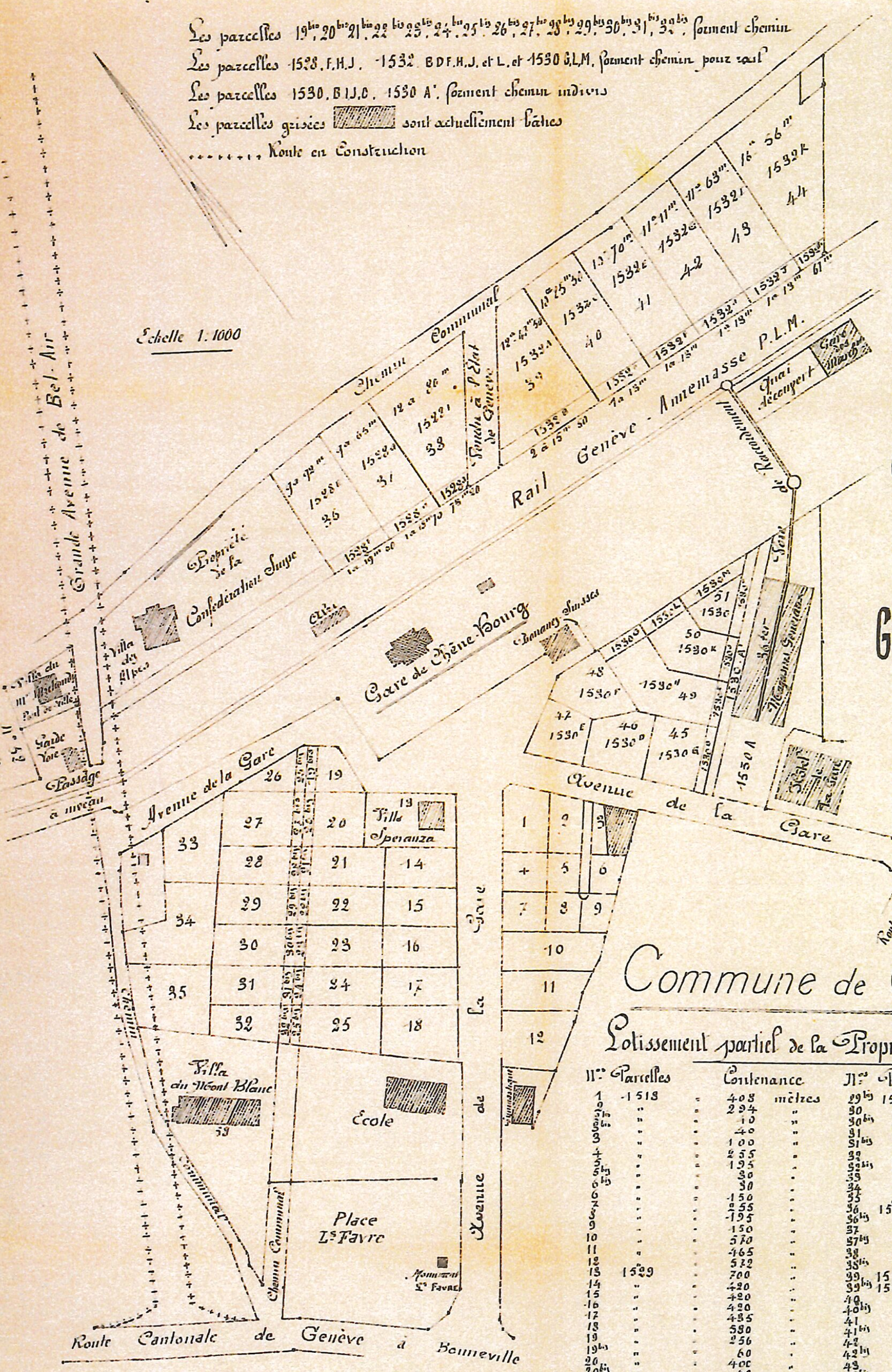

Commune de Chêne-Bourg

Lotissement partiel de la Propriété de Monsieur Héridier

N°	Parcelles	Contenance		N°	Parcelles	Contenance	
1	1518	408	mètres	29bis	1529	60	mètres
2	"	294	"	30	"	405	"
2bis	"	10	"	30bis	"	60	"
3	"	40	"	31	"	405	"
4	"	100	"	31bis	"	60	"
5	"	255	"	32	"	351	"
5bis	"	195	"	32bis	"	52	"
6bis	"	30	"	33	"	448	"
6	"	30	"	34	"	765	"
7	"	150	"	35	"	750	"
8	"	255	"	36	1529	998	"
9	"	195	"	36bis	"	119	"
10	"	150	"	37	"	965	"
11	"	570	"	37bis	"	113	"
12	"	465	"	38	"	1280	"
13	1529	572	"	38bis	"	73	"
14	"	700	"	39	1532A	1247	"
15	"	420	"	39bis	1532B	215	"
16	"	420	"	40		1025	"
17	"	435	"	40bis		113	"
18	"	580	"	41		1070	"
19	"	256	"	41bis		113	"
19bis	"	60	"	42		1111	"
20	"	400	"	42bis		113	"
20bis	"	60	"	43		1168	"
21	"	420	"	43bis		113	"
21bis	"	60	"	44		1656	"
22	"	420	"	44bis		61	"
22bis	"	60	"	45bis	1530B	102	"
23	"	420	"	45		519	"
23bis	"	60	"	46		519	"
24	"	435	"	47		427	"
24bis	"	60	"	48		485	"
25	"	493	"	49bis		90	"
25bis	"	68	"	49		758	"
26	"	120	"	49ter		63	"
26bis	"	60	"	50bis		70	"
27	"	540	"	50		434	"
27bis	"	60	"	50ter		91	"
28	"	405	"	51bis		123	"
28bis	"	60	"	51		241	"
29	"	405	"	51ter		141	"
				52	1498	1556	"

Toutes les Contenances sont graphiques

TERRAINS. NORD DU RAIL frs 5 MIDI frs 10 S'AD. A Mr HERIDIER, NOTAIRE A GENÈVE

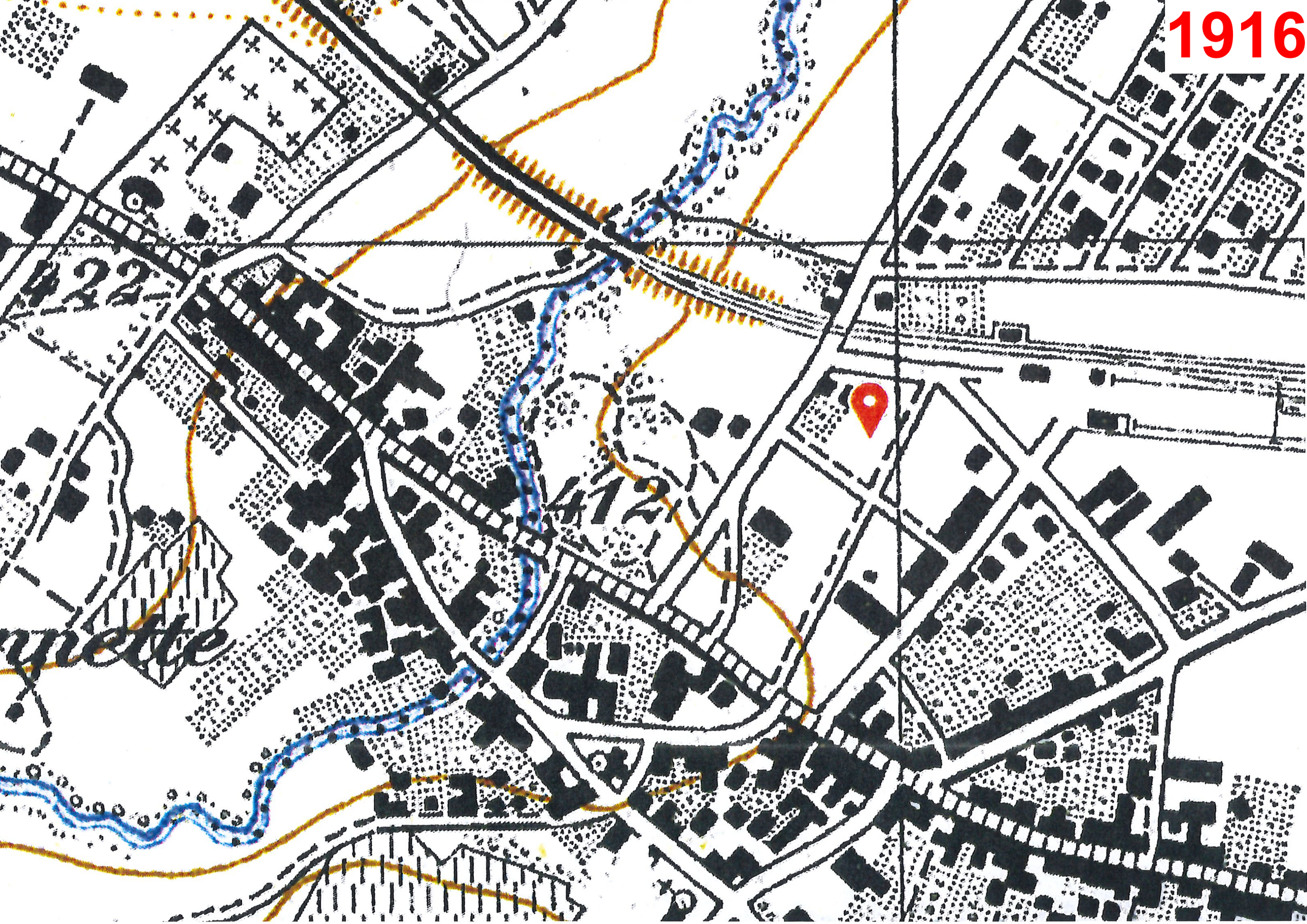
1916
422
412

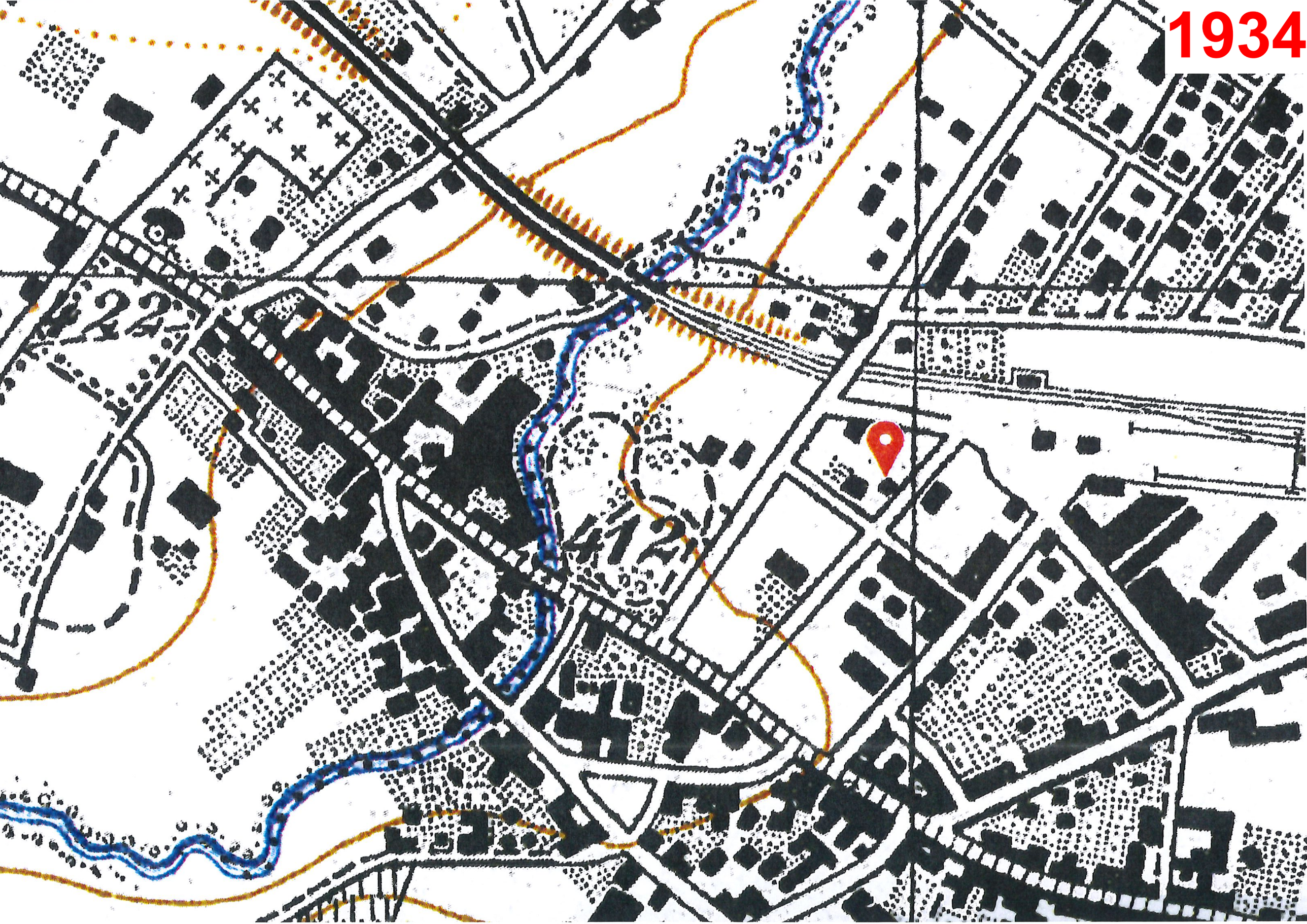
1934
422
412

1956
419
418

1974
19
21
18

1986
219
418
427

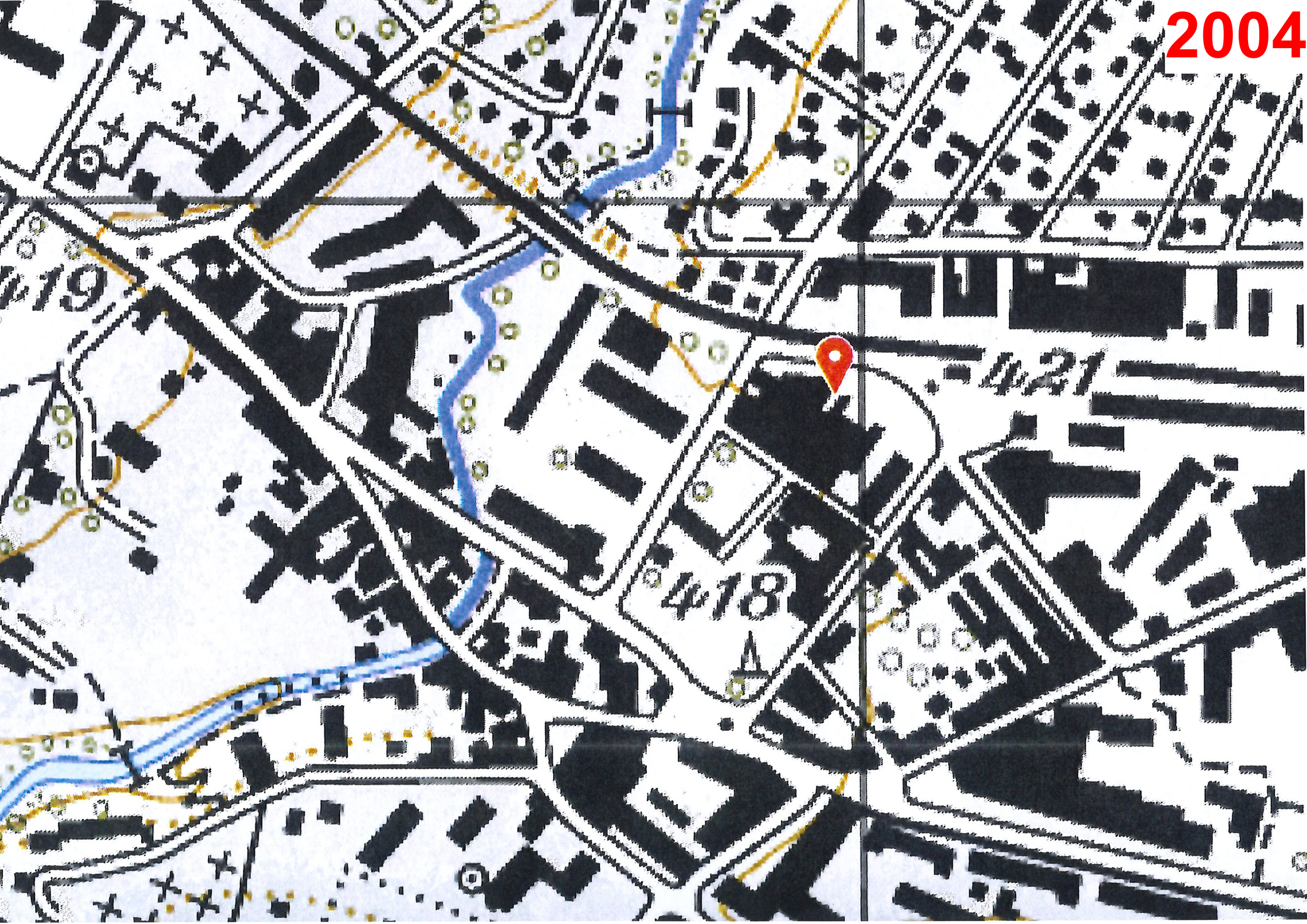
2004
4418
4421

2015
Plateau
418
421
418
ne-Bourg